






















## Community and Recreation Facilities

-  Boat Launch
-  Marina
-  Religious Institution
-  Hospital or Clinic
-  Library or Museum
-  Recreational Facility
-  School or University
-  Fire Station
-  Police or State Trooper Station
-  Landfill
-  Park
-  Trails
-  Area of heavy local and visitor boating and sportfishing
-  Area of moderate local and visitor boating and sportfishing

- Proposed Alternatives**
-  Existing Ferry Route
  -  (No Action Alternative)
  -  C3-4
  -  F3
  -  G2
  -  G3
  -  G4/G4v



Date: November 8, 2011  
 Projection: Alaska State Plane Zone 1, NAD 27  
 Author: HDR Alaska, Inc.  
 Sources: Borough; HDR Alaska, Inc.



**Figure 3.8**