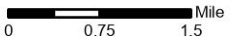
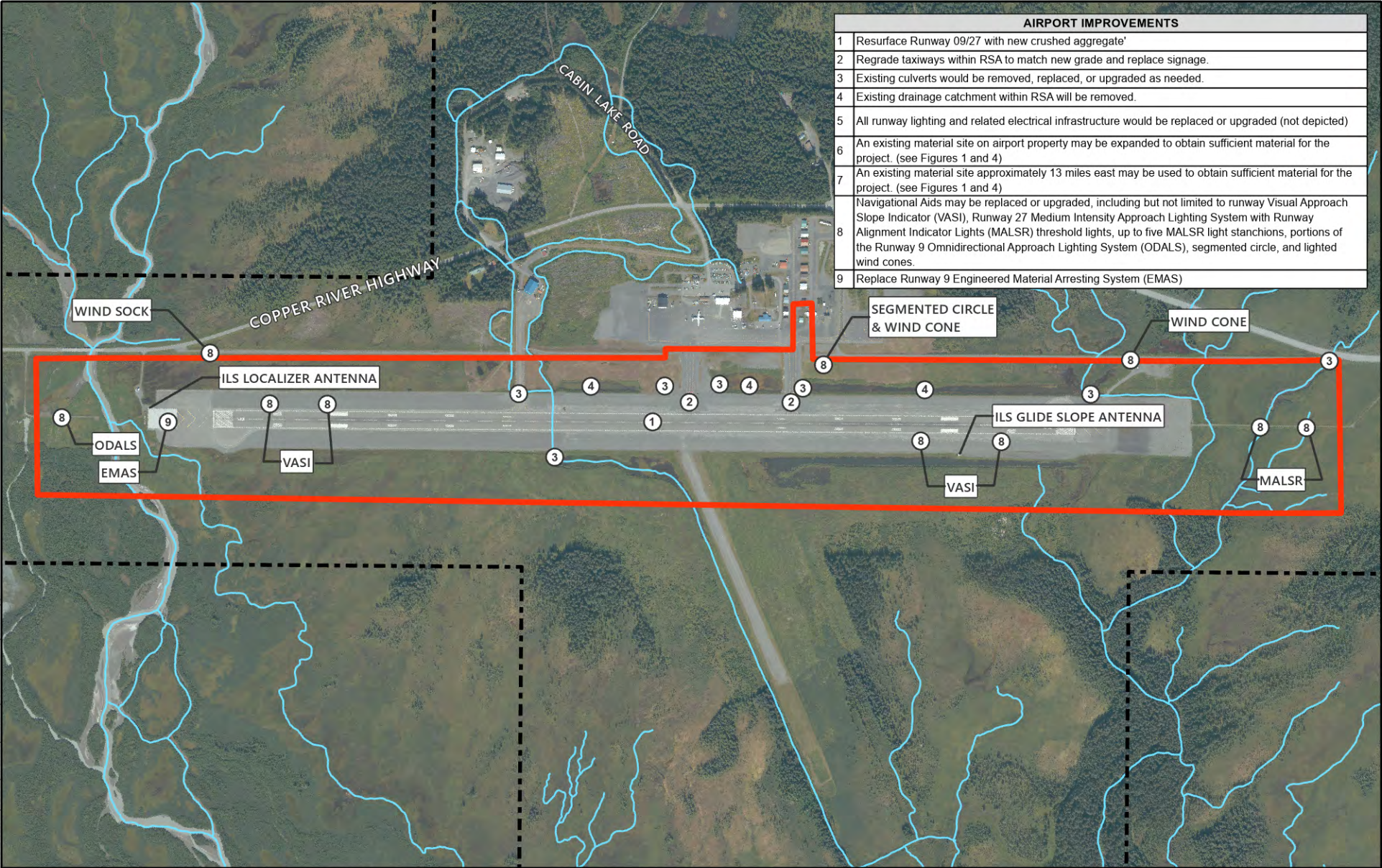


J:\23\50263-01\60GIS\Carto\Environmental\ENV.aprx - Location Vicinity Map
 Imagery Layer: Earthstar Geographics

- Fence Project Area
- Runway Project Area
- Material Site
- Airport Property Boundary




Cordova Airport Runway Rehabilitation Alaska DOT&PF Project No. NFAPT00654 Cordova Airport Fence Installation Alaska DOT&PF Project No. NFAPT00664	
Project Location & Vicinity	
Date: May 05, 2023	Figure 1 of 5



AIRPORT IMPROVEMENTS	
1	Resurface Runway 09/27 with new crushed aggregate
2	Regrade taxiways within RSA to match new grade and replace signage.
3	Existing culverts would be removed, replaced, or upgraded as needed.
4	Existing drainage catchment within RSA will be removed.
5	All runway lighting and related electrical infrastructure would be replaced or upgraded (not depicted)
6	An existing material site on airport property may be expanded to obtain sufficient material for the project. (see Figures 1 and 4)
7	An existing material site approximately 13 miles east may be used to obtain sufficient material for the project. (see Figures 1 and 4)
8	Navigational Aids may be replaced or upgraded, including but not limited to runway Visual Approach Slope Indicator (VASI), Runway 27 Medium Intensity Approach Lighting System with Runway Alignment Indicator Lights (MALSRL) threshold lights, up to five MALSRL light stanchions, portions of the Runway 9 Omnidirectional Approach Lighting System (ODALS), segmented circle, and lighted wind cones.
9	Replace Runway 9 Engineered Material Arresting System (EMAS)

 Project Area
  Mapped Stream
 Airport Property Boundary



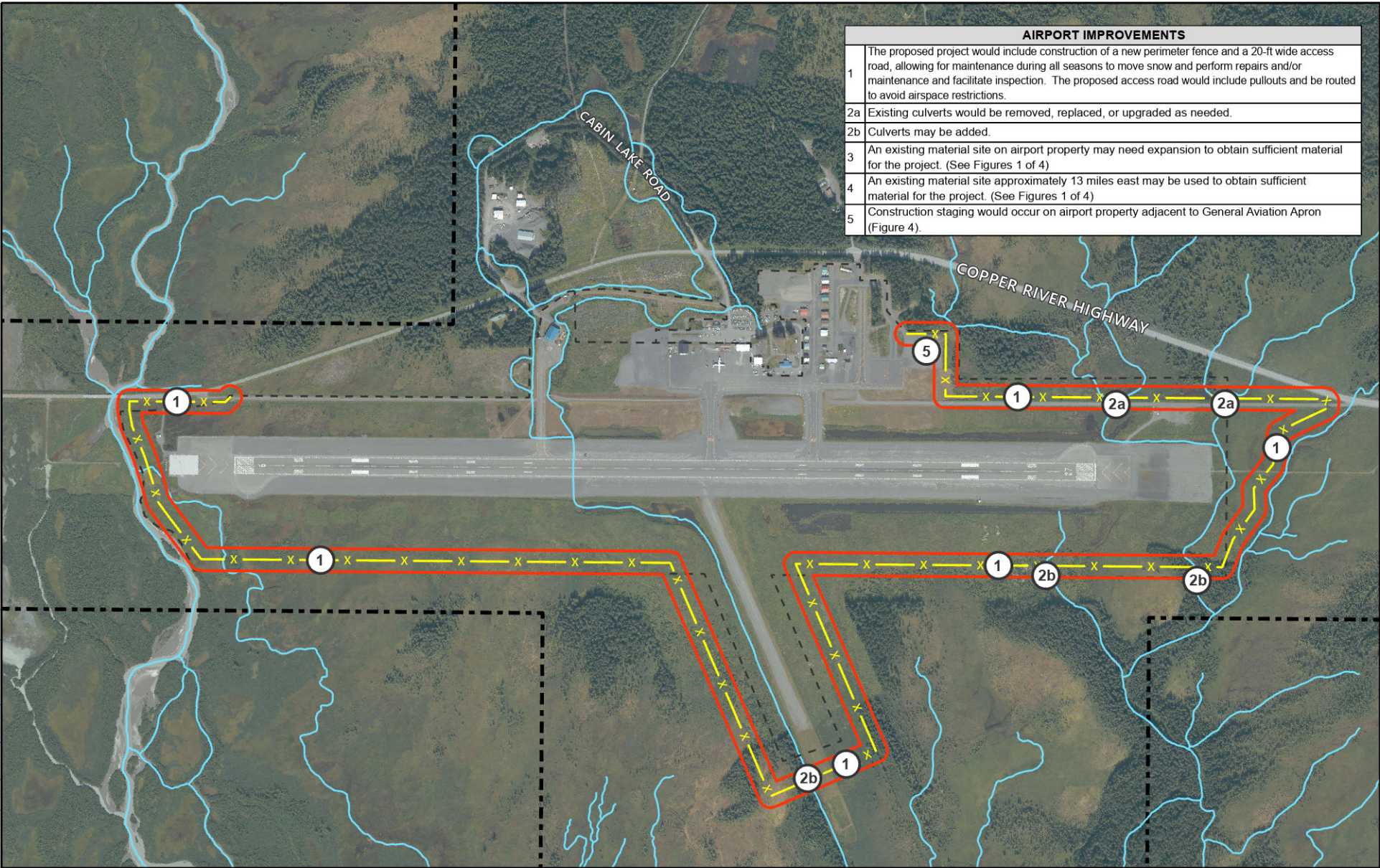
Cordova Airport Runway Rehabilitation
 Alaska DOT&PF Project No. NFAPT00654

Proposed Runway Rehabilitation

Date: May 11, 2023


Figure 2 of 5

J:\23\50263-01\60GIS\Carto\Environmental\ENV.aprx - Airport Improvements (runway)



AIRPORT IMPROVEMENTS	
1	The proposed project would include construction of a new perimeter fence and a 20-ft wide access road, allowing for maintenance during all seasons to move snow and perform repairs and/or maintenance and facilitate inspection. The proposed access road would include pullouts and be routed to avoid airspace restrictions.
2a	Existing culverts would be removed, replaced, or upgraded as needed.
2b	Culverts may be added.
3	An existing material site on airport property may need expansion to obtain sufficient material for the project. (See Figures 1 of 4)
4	An existing material site approximately 13 miles east may be used to obtain sufficient material for the project. (See Figures 1 of 4)
5	Construction staging would occur on airport property adjacent to General Aviation Apron (Figure 4).

- Project Area
- Mapped Stream
- Proposed Fence
- Existing Fence
- Airport Property Boundary



Cordova Airport Fence Installation
Alaska DOT&PF Project No. NFAPT00664

Proposed Fence Installation

Date: May 05, 2023


Figure 3 of 5

J:\23\50263-01\60GIS\Carto\Environmental\ENV.aprx - Airport Improvements (fence)

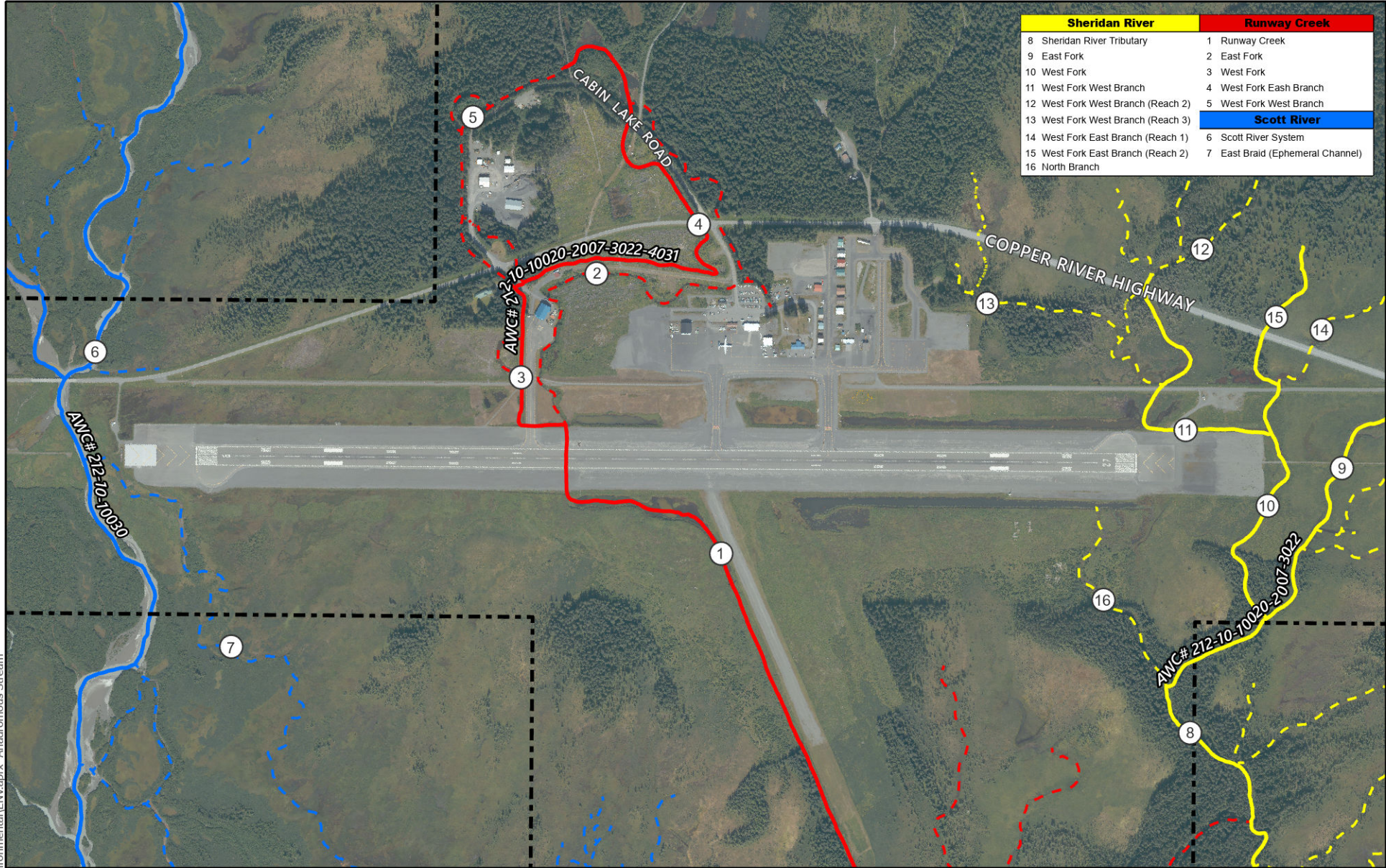


J:\23\50263-01\60GIS\Carto\Environmental\ENV.aprx Material Sites Imagery Layer: Earthstar Geographics, Maxar

-  Airport Property Boundary
-  Project Area
-  Existing Material Site to be Exhausted




<p>Cordova Airport Runway Rehabilitation Alaska DOT&PF Project No. NFAPT00654 Cordova Airport Fence Installation Alaska DOT&PF Project No. NFAPT00664</p>	
Material Site Locations	
Date: May 05, 2023	Figure 4 of 5



Sheridan River	Runway Creek
8 Sheridan River Tributary	1 Runway Creek
9 East Fork	2 East Fork
10 West Fork	3 West Fork
11 West Fork West Branch	4 West Fork East Branch
12 West Fork West Branch (Reach 2)	5 West Fork West Branch
13 West Fork West Branch (Reach 3)	
Scott River	
14 West Fork East Branch (Reach 1)	6 Scott River System
15 West Fork East Branch (Reach 2)	7 East Braid (Ephemeral Channel)
16 North Branch	

J:\23\50263-01\60GIS\Carto\Environmental\ENV.aprx - Anadromous Stream

Airport Property Boundary
 Anadromous Stream
 Non-Anadromous Stream
Stream System
 Runway Creek
 Scott River
 Sheridan River



Cordova Airport Runway Rehabilitation
 Alaska DOT&PF Project No. NFAPT00654
 Cordova Airport Fence Installation
 Alaska DOT&PF Project No. NFAPT00664

Anadromous Streams

Date: May 05, 2023	Figure 5 of 5
--------------------	---------------